



Topographic map showing the area around the Millers River. The map includes contour lines, a road, and a bridge. A red triangle is marked on the map, and a note is present in the bottom right corner.

NOTE: The information shown on this map is for general information only. It is not intended to be used for navigation or other purposes. The user is responsible for verifying the accuracy of the information shown on this map.



Figure 12





Figure 13

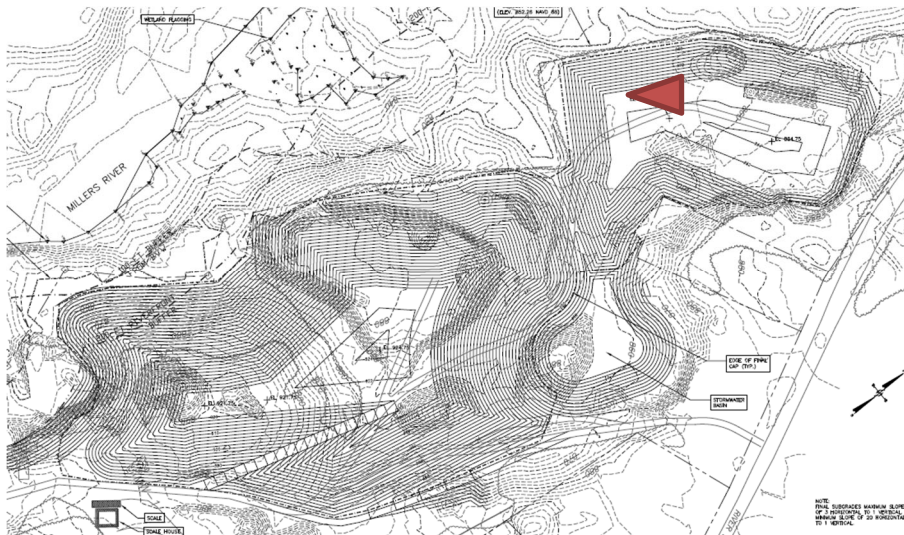




Figure 14

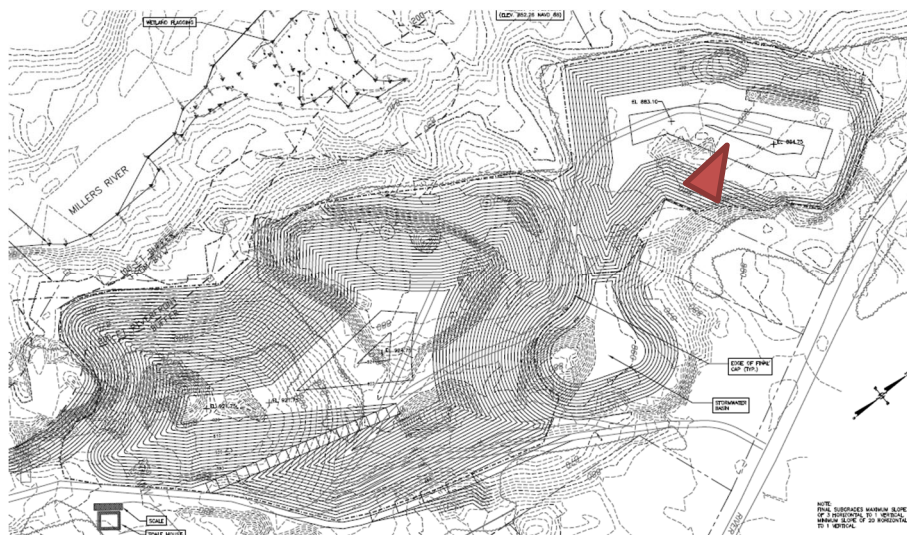




Figure 15





Topographic map showing the area around the Milers River and the proposed dam site. The map includes contour lines, the river, and the dam structure. A red arrow points to the dam site. Labels include 'MILERS RIVER', 'DAM', 'DRAINAGE BASIN', 'DRAINAGE AREA', 'DRAINAGE LENGTH', 'DRAINAGE WIDTH', 'DRAINAGE DEPTH', 'DRAINAGE VOLUME'. A scale bar indicates 0 to 100 feet. A north arrow is also present.



Figure 17

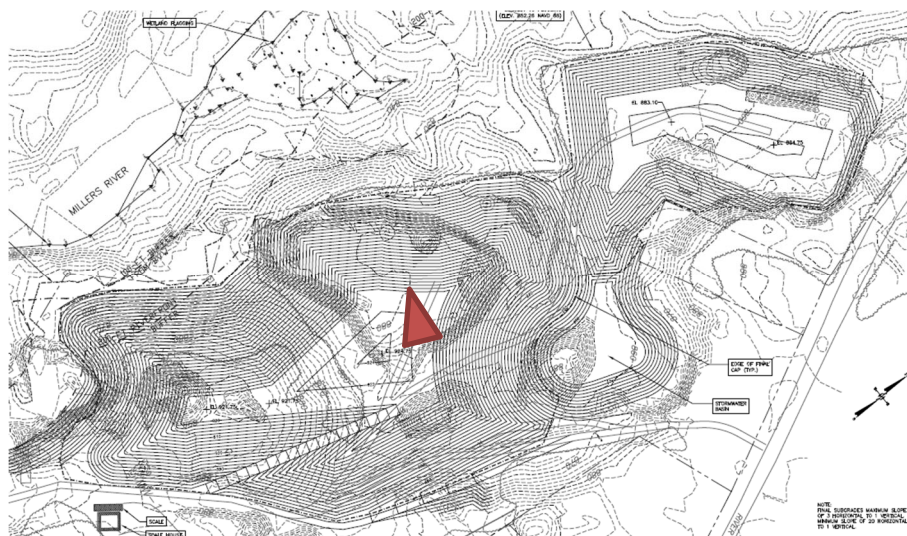




Figure 18





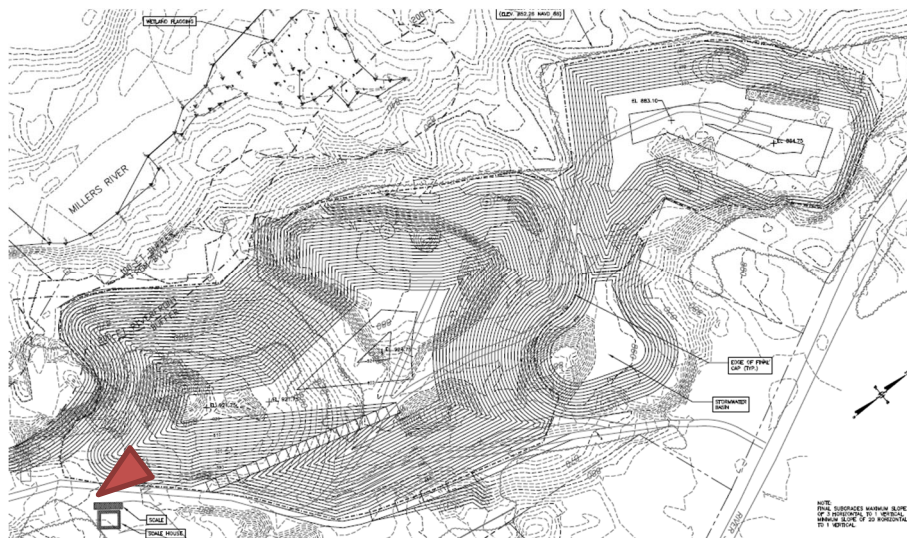
Topographic map of the Millers River area. The map shows the Millers River flowing through a valley. A proposed dam is indicated by a red arrow pointing to a location on the river. The map includes contour lines, a legend in the bottom left corner, and a note in the bottom right corner. The legend identifies symbols for 'DAM' and 'POWERHOUSE'. The note states: 'NOTE: FINAL ELEVATIONS MARKED SLOPE OF APPROXIMATELY 10% VERTICAL TO 1 HORIZONTAL, TO 1 HORIZONTAL.'

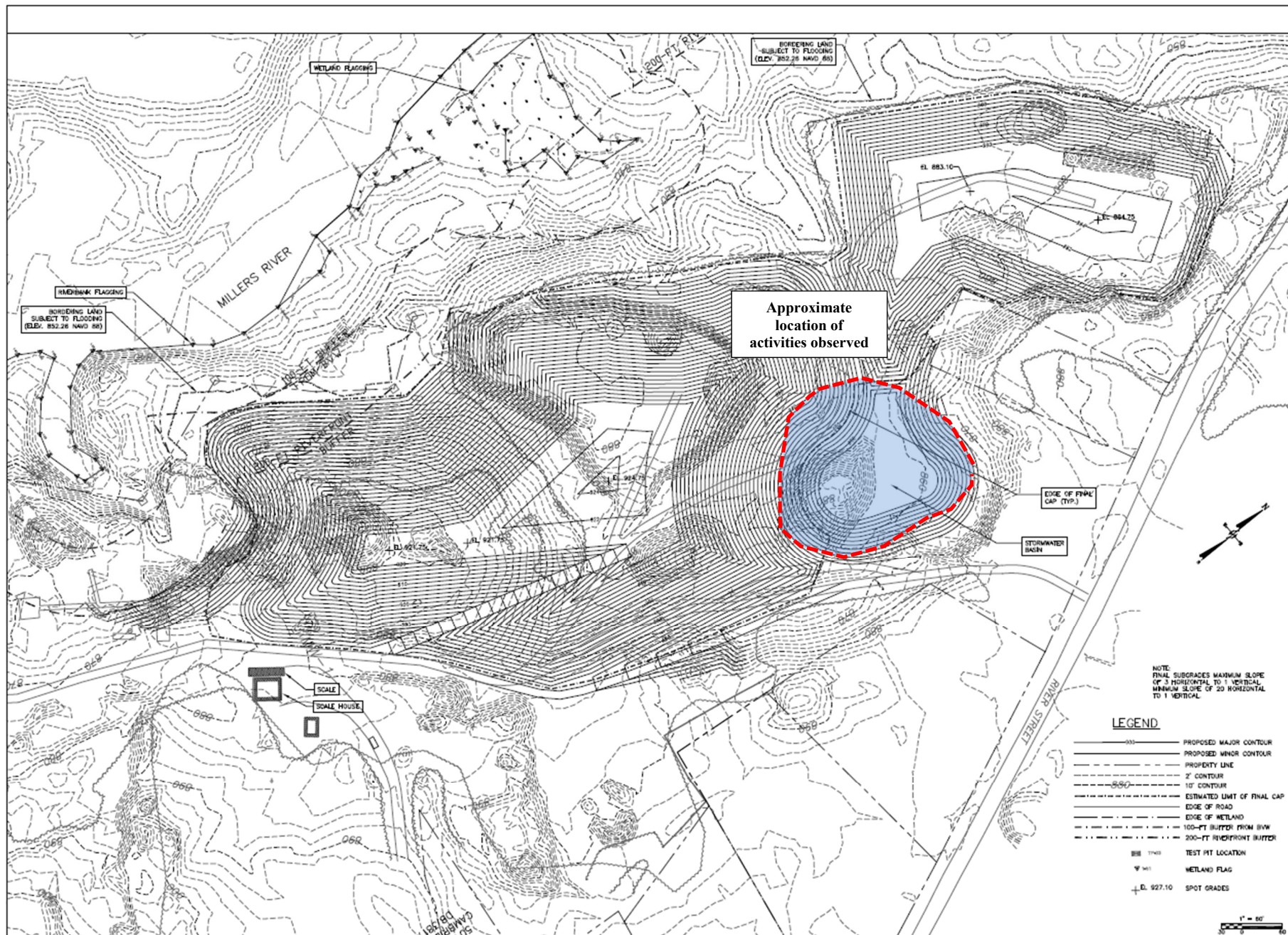


Topographic map showing contour lines, a road, and a building. The map includes a legend with symbols for "ROAD" and "DUNE RIDGE". A red triangle points to a specific location on the map. A note at the bottom right states: "NOTE: UNCLASSIFIED SURVEY OF A PROPERTY TO A NEIGHBOR, WHICH MAY BE IN VIOLATION OF A FEDERAL LAW."



Figure 21



[illegible]

580 RIVER STREET, LLC DETAILED GROSS/TARE/NET REPORT

580 River Street, LLC

Gross/Tare/Net Summary

Order: by Material (100,200,300,500) by Job Name Type: Incoming
From 05/01/2024 to 05/31/2024

5/1/2024

COMM-97 Soil (100)

| | <u>Loads</u> | <u>Units</u> | <u>Yards</u> | <u>Net</u> | <u>Net Tons</u> |
|--|--------------|--------------|--------------|------------|-----------------|
| Bond Eversource E Boston Ductbank (T23-0302-1-B) Total | 6 | 0 | 0.0 | 414,060 | 207.03 |
| Thomas E Burgin Prkwy Quincy (C23-021-1-m) Totals | 7 | 0 | 0.0 | 499,760 | 249.88 |
| | | | | | |
| | <u>Loads</u> | <u>Units</u> | <u>Yards</u> | <u>Net</u> | <u>Net Tons</u> |
| COMM-97 Soil (100) Totals | 13 | 0 | 0.0 | 913,820 | 456.91 |
| | | | | | |
| | <u>Loads</u> | <u>Units</u> | <u>Yards</u> | <u>Net</u> | <u>Net Tons</u> |
| 5/1/2024 Totals | 13 | 0 | 0.0 | 913,820 | 456.91 |

5/2/2024

COMM-97 Soil (100)

| | <u>Loads</u> | <u>Units</u> | <u>Yards</u> | <u>Net</u> | <u>Net Tons</u> |
|---|--------------|--------------|--------------|------------|-----------------|
| Eversource Ductbank E Boston B-1 soil (T23-0302-2-B) To | 6 | 0 | 0.0 | 400,820 | 200.41 |
| Eversource Line Canton (T24-062-1-M) Totals | 2 | 0 | 0.0 | 136,200 | 68.10 |
| | | | | | |
| | <u>Loads</u> | <u>Units</u> | <u>Yards</u> | <u>Net</u> | <u>Net Tons</u> |
| COMM-97 Soil (100) Totals | 8 | 0 | 0.0 | 537,020 | 268.51 |
| | | | | | |
| | <u>Loads</u> | <u>Units</u> | <u>Yards</u> | <u>Net</u> | <u>Net Tons</u> |
| 5/2/2024 Totals | 8 | 0 | 0.0 | 537,020 | 268.51 |

5/3/2024

COMM-97 Soil (100)

| | <u>Loads</u> | <u>Units</u> | <u>Yards</u> | <u>Net</u> | <u>Net Tons</u> |
|---|--------------|--------------|--------------|------------|-----------------|
| Eversource Ductbank E Boston B-1 soil (T23-0302-2-B) To | 6 | 0 | 0.0 | 431,200 | 215.60 |
| | | | | | |
| | <u>Loads</u> | <u>Units</u> | <u>Yards</u> | <u>Net</u> | <u>Net Tons</u> |
| COMM-97 Soil (100) Totals | 6 | 0 | 0.0 | 431,200 | 215.60 |
| | | | | | |
| | <u>Loads</u> | <u>Units</u> | <u>Yards</u> | <u>Net</u> | <u>Net Tons</u> |
| 5/3/2024 Totals | 6 | 0 | 0.0 | 431,200 | 215.60 |

5/6/2024

COMM-97 Soil (100)

| | <u>Loads</u> | <u>Units</u> | <u>Yards</u> | <u>Net</u> | <u>Net Tons</u> |
|---|--------------|--------------|--------------|------------|-----------------|
| 125 Amory Street Redevelopment (C24-001-1-B) Totals | 3 | 0 | 0.0 | 209,200 | 104.60 |
| 278 Union St New Bedford 10@8th (T24-0081-1-M) Totals | 12 | 0 | 0.0 | 907,180 | 453.59 |

580 River Street, LLC

Gross/Tare/Net Summary

Order: by Material (100,200,300,500) by Job Name Type: Incoming
From 05/01/2024 to 05/31/2024

COMM-97 Soil (100) (Continued)

| | <u>Loads</u> | <u>Units</u> | <u>Yards</u> | <u>Net</u> | <u>Net Tons</u> |
|---|--------------|--------------|--------------|------------|-----------------|
| Land Boulevard, Cambridge (T23-0193-1-B) Totals | 1 | 0 | 0.0 | 67,120 | 33.56 |
| Turtle Creek (T22-6218-1-M) Totals | 11 | 0 | 0.0 | 588,740 | 294.37 |

| | <u>Loads</u> | <u>Units</u> | <u>Yards</u> | <u>Net</u> | <u>Net Tons</u> |
|----------------------------------|--------------|--------------|--------------|------------|-----------------|
| <u>COMM-97 Soil (100) Totals</u> | 27 | 0 | 0.0 | 1,772,240 | 886.12 |

| | <u>Loads</u> | <u>Units</u> | <u>Yards</u> | <u>Net</u> | <u>Net Tons</u> |
|------------------------|--------------|--------------|--------------|------------|-----------------|
| <u>5/6/2024 Totals</u> | 27 | 0 | 0.0 | 1,772,240 | 886.12 |

5/7/2024

COMM-97 Soil (100)

| | <u>Loads</u> | <u>Units</u> | <u>Yards</u> | <u>Net</u> | <u>Net Tons</u> |
|--|--------------|--------------|--------------|------------|-----------------|
| 278 Union St New Bedford 10@8th (T24-0081-1-M) Totals | 12 | 0 | 0.0 | 862,040 | 431.02 |
| Turtle Creek (T22-6218-1-M) Totals | 11 | 0 | 0.0 | 579,440 | 289.72 |
| UConn S. Campus Infrastructure Pkg 2 (T23-0313-1-M) To | 6 | 0 | 0.0 | 315,120 | 157.56 |

| | <u>Loads</u> | <u>Units</u> | <u>Yards</u> | <u>Net</u> | <u>Net Tons</u> |
|----------------------------------|--------------|--------------|--------------|------------|-----------------|
| <u>COMM-97 Soil (100) Totals</u> | 29 | 0 | 0.0 | 1,756,600 | 878.30 |

| | <u>Loads</u> | <u>Units</u> | <u>Yards</u> | <u>Net</u> | <u>Net Tons</u> |
|------------------------|--------------|--------------|--------------|------------|-----------------|
| <u>5/7/2024 Totals</u> | 29 | 0 | 0.0 | 1,756,600 | 878.30 |

5/8/2024

COMM-97 Soil (100)

| | <u>Loads</u> | <u>Units</u> | <u>Yards</u> | <u>Net</u> | <u>Net Tons</u> |
|------------------------------------|--------------|--------------|--------------|------------|-----------------|
| Turtle Creek (T22-6218-1-M) Totals | 4 | 0 | 0.0 | 205,480 | 102.74 |

| | <u>Loads</u> | <u>Units</u> | <u>Yards</u> | <u>Net</u> | <u>Net Tons</u> |
|----------------------------------|--------------|--------------|--------------|------------|-----------------|
| <u>COMM-97 Soil (100) Totals</u> | 4 | 0 | 0.0 | 205,480 | 102.74 |

| | <u>Loads</u> | <u>Units</u> | <u>Yards</u> | <u>Net</u> | <u>Net Tons</u> |
|------------------------|--------------|--------------|--------------|------------|-----------------|
| <u>5/8/2024 Totals</u> | 4 | 0 | 0.0 | 205,480 | 102.74 |

5/9/2024

COMM-97 Soil (100)

| | <u>Loads</u> | <u>Units</u> | <u>Yards</u> | <u>Net</u> | <u>Net Tons</u> |
|---|--------------|--------------|--------------|------------|-----------------|
| 125 Amory Street Redevelopment (C24-001-1-B) Totals | 14 | 0 | 0.0 | 973,660 | 486.83 |
| Eversource Hudson URAM soil (T22-1481-1-B) Totals | 8 | 0 | 0.0 | 533,740 | 266.87 |

580 River Street, LLC

Gross/Tare/Net Summary

Order: by Material (100,200,300,500) by Job Name Type: Incoming
From 05/01/2024 to 05/31/2024

COMM-97 Soil (100) (Continued)

| | <u>Loads</u> | <u>Units</u> | <u>Yards</u> | <u>Net</u> | <u>Net Tons</u> |
|--|--------------|--------------|--------------|------------|-----------------|
| Turtle Creek (T22-6218-1-M) Totals | 2 | 0 | 0.0 | 105,420 | 52.71 |
| UConn S. Campus Infrastructure Pkg 2 (T23-0313-1-M) Totals | 8 | 0 | 0.0 | 422,480 | 211.24 |

| | <u>Loads</u> | <u>Units</u> | <u>Yards</u> | <u>Net</u> | <u>Net Tons</u> |
|----------------------------------|--------------|--------------|--------------|------------|-----------------|
| <u>COMM-97 Soil (100) Totals</u> | 32 | 0 | 0.0 | 2,035,300 | 1,017.65 |

| | <u>Loads</u> | <u>Units</u> | <u>Yards</u> | <u>Net</u> | <u>Net Tons</u> |
|------------------------|--------------|--------------|--------------|------------|-----------------|
| <u>5/9/2024 Totals</u> | 32 | 0 | 0.0 | 2,035,300 | 1,017.65 |

5/10/2024

COMM-97 Soil (100)

| | <u>Loads</u> | <u>Units</u> | <u>Yards</u> | <u>Net</u> | <u>Net Tons</u> |
|---|--------------|--------------|--------------|------------|-----------------|
| 125 Amory Street Redevelopment (C24-001-1-B) Totals | 14 | 0 | 0.0 | 1,047,880 | 523.94 |
| 22 Dry Dock Ave (C23-012-1-m) Totals | 2 | 0 | 0.0 | 132,220 | 66.11 |
| 420 Rutherford Ave Charlestown I-3A (T22-1496-1-M) Totals | 2 | 0 | 0.0 | 129,980 | 64.99 |

| | <u>Loads</u> | <u>Units</u> | <u>Yards</u> | <u>Net</u> | <u>Net Tons</u> |
|----------------------------------|--------------|--------------|--------------|------------|-----------------|
| <u>COMM-97 Soil (100) Totals</u> | 18 | 0 | 0.0 | 1,310,080 | 655.04 |

| | <u>Loads</u> | <u>Units</u> | <u>Yards</u> | <u>Net</u> | <u>Net Tons</u> |
|-------------------------|--------------|--------------|--------------|------------|-----------------|
| <u>5/10/2024 Totals</u> | 18 | 0 | 0.0 | 1,310,080 | 655.04 |

5/13/2024

COMM-97 Soil (100)

| | <u>Loads</u> | <u>Units</u> | <u>Yards</u> | <u>Net</u> | <u>Net Tons</u> |
|--|--------------|--------------|--------------|------------|-----------------|
| 22 Dry Dock Ave (C23-012-1-m) Totals | 2 | 0 | 0.0 | 137,380 | 68.69 |
| 420 Rutherford Ave Charlestown I-3A (T22-1496-1-M) Totals | 6 | 0 | 0.0 | 383,500 | 191.75 |
| C22-017 William Carter School (C22-017-1-B) Totals | 2 | 0 | 0.0 | 149,680 | 74.84 |
| UConn S. Campus Infrastructure Pkg 2 (T23-0313-1-M) Totals | 6 | 0 | 0.0 | 310,960 | 155.48 |

| | <u>Loads</u> | <u>Units</u> | <u>Yards</u> | <u>Net</u> | <u>Net Tons</u> |
|----------------------------------|--------------|--------------|--------------|------------|-----------------|
| <u>COMM-97 Soil (100) Totals</u> | 16 | 0 | 0.0 | 981,520 | 490.76 |

| | <u>Loads</u> | <u>Units</u> | <u>Yards</u> | <u>Net</u> | <u>Net Tons</u> |
|-------------------------|--------------|--------------|--------------|------------|-----------------|
| <u>5/13/2024 Totals</u> | 16 | 0 | 0.0 | 981,520 | 490.76 |

5/14/2024

COMM-97 Soil (100)

Report Date 06/10/2024 10:24:12 am

Page 3 of 8

Legend: I = Imported, E = Edited, M = Minimum Chg

580 River Street, LLC

Gross/Tare/Net Summary

Order: by Material (100,200,300,500) by Job Name Type: Incoming
From 05/01/2024 to 05/31/2024

COMM-97 Soil (100) (Continued)

| | <u>Loads</u> | <u>Units</u> | <u>Yards</u> | <u>Net</u> | <u>Net Tons</u> |
|---|--------------|--------------|--------------|------------|-----------------|
| 420 Rutherford Ave Charlestown I-3A (T22-1496-1-M) Tot: | 4 | 0 | 0.0 | 253,000 | 126.50 |
| Eversource Ductbank E Boston B-1 soil (T23-0302-2-B) To | 7 | 0 | 0.0 | 465,580 | 232.79 |
| UConn S. Campus Infrastructure Pkg 2 (T23-0313-1-M) To | 8 | 0 | 0.0 | 431,560 | 215.78 |

| | <u>Loads</u> | <u>Units</u> | <u>Yards</u> | <u>Net</u> | <u>Net Tons</u> |
|----------------------------------|--------------|--------------|--------------|------------|-----------------|
| <u>COMM-97 Soil (100) Totals</u> | 19 | 0 | 0.0 | 1,150,140 | 575.07 |

| | <u>Loads</u> | <u>Units</u> | <u>Yards</u> | <u>Net</u> | <u>Net Tons</u> |
|-------------------------|--------------|--------------|--------------|------------|-----------------|
| <u>5/14/2024 Totals</u> | 19 | 0 | 0.0 | 1,150,140 | 575.07 |

5/15/2024

COMM-97 Soil (100)

| | <u>Loads</u> | <u>Units</u> | <u>Yards</u> | <u>Net</u> | <u>Net Tons</u> |
|---|--------------|--------------|--------------|------------|-----------------|
| 22 Dry Dock Ave (C23-012-1-m) Totals | 15 | 0 | 0.0 | 1,010,260 | 505.13 |
| 278 Union St New Bedford 10@8th (T24-0081-1-M) Totals | 10 | 0 | 0.0 | 668,020 | 334.01 |
| 420 Rutherford Ave Charlestown I-3A (T22-1496-1-M) Tot: | 5 | 0 | 0.0 | 339,200 | 169.60 |
| Eversource Ductbank E Boston B-1 soil (T23-0302-2-B) To | 6 | 0 | 0.0 | 389,960 | 194.98 |
| UConn S. Campus Infrastructure Pkg 2 (T23-0313-1-M) To | 8 | 0 | 0.0 | 407,760 | 203.88 |

| | <u>Loads</u> | <u>Units</u> | <u>Yards</u> | <u>Net</u> | <u>Net Tons</u> |
|----------------------------------|--------------|--------------|--------------|------------|-----------------|
| <u>COMM-97 Soil (100) Totals</u> | 44 | 0 | 0.0 | 2,815,200 | 1,407.60 |

| | <u>Loads</u> | <u>Units</u> | <u>Yards</u> | <u>Net</u> | <u>Net Tons</u> |
|-------------------------|--------------|--------------|--------------|------------|-----------------|
| <u>5/15/2024 Totals</u> | 44 | 0 | 0.0 | 2,815,200 | 1,407.60 |

5/16/2024

COMM-97 Soil (100)

| | <u>Loads</u> | <u>Units</u> | <u>Yards</u> | <u>Net</u> | <u>Net Tons</u> |
|---|--------------|--------------|--------------|------------|-----------------|
| 420 Rutherford Ave Charlestown I-3A (T22-1496-1-M) Tot: | 2 | 0 | 0.0 | 127,960 | 63.98 |
| Brookline Catch Basin Cleanings (T20-0169-1-M) Totals | 3 | 0 | 0.0 | 191,340 | 95.67 |
| Bulkeley High School (T23-0252-1-M) Totals | 18 | 0 | 0.0 | 933,580 | 466.79 |
| Eversource Ductbank E Boston B-1 soil (T23-0302-2-B) To | 7 | 0 | 0.0 | 435,360 | 217.68 |

| | <u>Loads</u> | <u>Units</u> | <u>Yards</u> | <u>Net</u> | <u>Net Tons</u> |
|----------------------------------|--------------|--------------|--------------|------------|-----------------|
| <u>COMM-97 Soil (100) Totals</u> | 30 | 0 | 0.0 | 1,688,240 | 844.12 |

| | <u>Loads</u> | <u>Units</u> | <u>Yards</u> | <u>Net</u> | <u>Net Tons</u> |
|-------------------------|--------------|--------------|--------------|------------|-----------------|
| <u>5/16/2024 Totals</u> | 30 | 0 | 0.0 | 1,688,240 | 844.12 |

580 River Street, LLC

Gross/Tare/Net Summary

Order: by Material (100,200,300,500) by Job Name Type: Incoming
From 05/01/2024 to 05/31/2024

5/17/2024

COMM-97 Soil (100)

| | <u>Loads</u> | <u>Units</u> | <u>Yards</u> | <u>Net</u> | <u>Net Tons</u> |
|---|--------------|--------------|--------------|------------|-----------------|
| 22 Dry Dock Ave (C23-012-1-m) Totals | 1 | 0 | 0.0 | 71,680 | 35.84 |
| 420 Rutherford Ave Charlestown I-3A (T22-1496-1-M) Tot | 2 | 0 | 0.0 | 135,500 | 67.75 |
| Bulkeley High School (T23-0252-1-M) Totals | 16 | 0 | 0.0 | 806,240 | 403.12 |
| C22-017 William Carter School (C22-017-1-B) Totals | 2 | 0 | 0.0 | 135,740 | 67.87 |
| Eversource Ductbank E Boston B-1 soil (T23-0302-2-B) To | 13 | 0 | 0.0 | 855,440 | 427.72 |

| | <u>Loads</u> | <u>Units</u> | <u>Yards</u> | <u>Net</u> | <u>Net Tons</u> |
|---------------------------|--------------|--------------|--------------|------------|-----------------|
| COMM-97 Soil (100) Totals | 34 | 0 | 0.0 | 2,004,600 | 1,002.30 |

| | <u>Loads</u> | <u>Units</u> | <u>Yards</u> | <u>Net</u> | <u>Net Tons</u> |
|------------------|--------------|--------------|--------------|------------|-----------------|
| 5/17/2024 Totals | 34 | 0 | 0.0 | 2,004,600 | 1,002.30 |

5/20/2024

COMM-97 Soil (100)

| | <u>Loads</u> | <u>Units</u> | <u>Yards</u> | <u>Net</u> | <u>Net Tons</u> |
|--|--------------|--------------|--------------|------------|-----------------|
| 22 Dry Dock Ave (C23-012-1-m) Totals | 6 | 0 | 0.0 | 430,100 | 215.05 |
| 420 Rutherford Ave Charlestown I-3A (T22-1496-1-M) Tot | 1 | 0 | 0.0 | 66,760 | 33.38 |
| 580 Revere Beach BLVD Revere II-1 (T23-0180-2-M) Tota | 5 | 0 | 0.0 | 357,900 | 178.95 |
| Bulkeley High School (T23-0252-1-M) Totals | 15 | 0 | 0.0 | 782,340 | 391.17 |
| JQUS 4500 cuyds (T21-0373-1-M) Totals | 1 | 0 | 0.0 | 34,020 | 17.01 |
| Thomas E Burgin Prkwy Quincy (C23-021-1-m) Totals | 12 | 0 | 0.0 | 801,980 | 400.99 |
| UConn S. Campus Infrastructure (T23-0157-1-M) Totals | 6 | 0 | 0.0 | 335,040 | 167.52 |
| UConn S. Campus Infrastructure Pkg 2 (T23-0313-1-M) To | 8 | 0 | 0.0 | 406,840 | 203.42 |

| | <u>Loads</u> | <u>Units</u> | <u>Yards</u> | <u>Net</u> | <u>Net Tons</u> |
|---------------------------|--------------|--------------|--------------|------------|-----------------|
| COMM-97 Soil (100) Totals | 54 | 0 | 0.0 | 3,214,980 | 1,607.49 |

| | <u>Loads</u> | <u>Units</u> | <u>Yards</u> | <u>Net</u> | <u>Net Tons</u> |
|------------------|--------------|--------------|--------------|------------|-----------------|
| 5/20/2024 Totals | 54 | 0 | 0.0 | 3,214,980 | 1,607.49 |

5/21/2024

COMM-97 Soil (100)

| | <u>Loads</u> | <u>Units</u> | <u>Yards</u> | <u>Net</u> | <u>Net Tons</u> |
|---|--------------|--------------|--------------|------------|-----------------|
| 125 Amory Street Redevelopment (C24-001-1-B) Totals | 3 | 0 | 0.0 | 199,900 | 99.95 |
| 22 Dry Dock Ave (C23-012-1-m) Totals | 8 | 0 | 0.0 | 569,700 | 284.85 |
| 22 Willow Street (T23-0127-1-B) Totals | 11 | 0 | 0.0 | 744,680 | 372.34 |
| Bulkeley High School (T23-0252-1-M) Totals | 10 | 0 | 0.0 | 545,740 | 272.87 |
| C22-017 William Carter School (C22-017-1-B) Totals | 2 | 0 | 0.0 | 144,860 | 72.43 |
| MGH Boston Tunnel (T22-6455-1-B) Totals | 2 | 0 | 0.0 | 93,560 | 46.78 |
| Thomas E Burgin Prkwy Quincy (C23-021-1-m) Totals | 4 | 0 | 0.0 | 270,100 | 135.05 |

Report Date 06/10/2024 10:24:12 am

Page 5 of 8

Legend: I = Imported, E = Edited, M = Minimum Chg

580 River Street, LLC

Gross/Tare/Net Summary

Order: by Material (100,200,300,500) by Job Name Type: Incoming
From 05/01/2024 to 05/31/2024

COMM-97 Soil (100) (Continued)

| | <u>Loads</u> | <u>Units</u> | <u>Yards</u> | <u>Net</u> | <u>Net Tons</u> |
|--|--------------|--------------|--------------|------------|-----------------|
| UConn S. Campus Infrastructure (T23-0157-1-M) Totals | 2 | 0 | 0.0 | 104,200 | 52.10 |
| | | | | | |
| | <u>Loads</u> | <u>Units</u> | <u>Yards</u> | <u>Net</u> | <u>Net Tons</u> |
| <u>COMM-97 Soil (100) Totals</u> | 42 | 0 | 0.0 | 2,672,740 | 1,336.37 |
| | | | | | |
| | <u>Loads</u> | <u>Units</u> | <u>Yards</u> | <u>Net</u> | <u>Net Tons</u> |
| <u>5/21/2024 Totals</u> | 42 | 0 | 0.0 | 2,672,740 | 1,336.37 |

5/22/2024

COMM-97 Soil (100)

| | <u>Loads</u> | <u>Units</u> | <u>Yards</u> | <u>Net</u> | <u>Net Tons</u> |
|--|--------------|--------------|--------------|------------|-----------------|
| 22 Dry Dock Ave (C23-012-1-m) Totals | 4 | 0 | 0.0 | 286,280 | 143.14 |
| 22 Willow Street (T23-0127-1-B) Totals | 11 | 0 | 0.0 | 738,100 | 369.05 |
| Bulkeley High School (T23-0252-1-M) Totals | 10 | 0 | 0.0 | 565,920 | 282.96 |
| MGH Boston Tunnel (T22-6455-1-B) Totals | 2 | 0 | 0.0 | 93,680 | 46.84 |
| Thomas E Burgin Prkwy Quincy (C23-021-1-m) Totals | 2 | 0 | 0.0 | 132,740 | 66.37 |
| UConn S. Campus Infrastructure Pkg 2 (T23-0313-1-M) To | 2 | 0 | 0.0 | 112,020 | 56.01 |
| | | | | | |
| | <u>Loads</u> | <u>Units</u> | <u>Yards</u> | <u>Net</u> | <u>Net Tons</u> |
| <u>COMM-97 Soil (100) Totals</u> | 31 | 0 | 0.0 | 1,928,740 | 964.37 |
| | | | | | |
| | <u>Loads</u> | <u>Units</u> | <u>Yards</u> | <u>Net</u> | <u>Net Tons</u> |
| <u>5/22/2024 Totals</u> | 31 | 0 | 0.0 | 1,928,740 | 964.37 |

5/23/2024

COMM-97 Soil (100)

| | <u>Loads</u> | <u>Units</u> | <u>Yards</u> | <u>Net</u> | <u>Net Tons</u> |
|---|--------------|--------------|--------------|------------|-----------------|
| 125 Amory Street Redevelopment (C24-001-1-B) Totals | 2 | 0 | 0.0 | 118,820 | 59.41 |
| 22 Dry Dock Ave (C23-012-1-m) Totals | 2 | 0 | 0.0 | 140,580 | 70.29 |
| Huntington Tower (C21-015-1-b) Totals | 1 | 0 | 0.0 | 66,240 | 33.12 |
| | | | | | |
| | <u>Loads</u> | <u>Units</u> | <u>Yards</u> | <u>Net</u> | <u>Net Tons</u> |
| <u>COMM-97 Soil (100) Totals</u> | 5 | 0 | 0.0 | 325,640 | 162.82 |
| | | | | | |
| | <u>Loads</u> | <u>Units</u> | <u>Yards</u> | <u>Net</u> | <u>Net Tons</u> |
| <u>5/23/2024</u> | 5 | 0 | 0.0 | 325,640 | 162.82 |

5/28/2024

580 River Street, LLC

Gross/Tare/Net Summary

Order: by Material (100,200,300,500) by Job Name Type: Incoming
From 05/01/2024 to 05/31/2024

COMM-97 Soil (100)

| | <u>Loads</u> | <u>Units</u> | <u>Yards</u> | <u>Net</u> | <u>Net Tons</u> |
|---|--------------|--------------|--------------|------------|-----------------|
| 22 Dry Dock Ave (C23-012-1-m) Totals | 4 | 0 | 0.0 | 276,140 | 138.07 |
| Bulkeley High School (T23-0252-1-M) Totals | 8 | 0 | 0.0 | 398,780 | 199.39 |
| C22-017 William Carter School (C22-017-1-B) Totals | 1 | 0 | 0.0 | 68,300 | 34.15 |
| Eversource Ductbank E Boston B-1 soil (T23-0302-2-B) To | 4 | 0 | 0.0 | 276,060 | 138.03 |
| MGH Boston Tunnel (T22-6455-1-B) Totals | 4 | 0 | 0.0 | 186,080 | 93.04 |
| Thomas E Burgin Prkwy Quincy (C23-021-1-m) Totals | 8 | 0 | 0.0 | 546,060 | 273.03 |
| UConn S. Campus Infrastructure Pkg 2 (T23-0313-1-M) To | 10 | 0 | 0.0 | 519,040 | 259.52 |

COMM-97 Soil (100) Totals

| <u>Loads</u> | <u>Units</u> | <u>Yards</u> | <u>Net</u> | <u>Net Tons</u> |
|--------------|--------------|--------------|------------|-----------------|
| 39 | 0 | 0.0 | 2,270,460 | 1,135.23 |

5/28/2024 Totals

| <u>Loads</u> | <u>Units</u> | <u>Yards</u> | <u>Net</u> | <u>Net Tons</u> |
|--------------|--------------|--------------|------------|-----------------|
| 39 | 0 | 0.0 | 2,270,460 | 1,135.23 |

5/29/2024

COMM-97 Soil (100)

| | <u>Loads</u> | <u>Units</u> | <u>Yards</u> | <u>Net</u> | <u>Net Tons</u> |
|---|--------------|--------------|--------------|------------|-----------------|
| 125 Amory Street Redevelopment (C24-001-1-B) Totals | 5 | 0 | 0.0 | 330,160 | 165.08 |
| Eversource Ductbank E Boston B-1 soil (T23-0302-2-B) To | 5 | 0 | 0.0 | 341,660 | 170.83 |
| JQUS 4500 cuyds (T21-0373-1-M) Totals | 2 | 0 | 0.0 | 77,820 | 38.91 |
| MGH Boston Tunnel (T22-6455-1-B) Totals | 2 | 0 | 0.0 | 88,400 | 44.20 |
| UConn S. Campus Infrastructure Pkg 2 (T23-0313-1-M) To | 6 | 0 | 0.0 | 305,080 | 152.54 |

COMM-97 Soil (100) Totals

| <u>Loads</u> | <u>Units</u> | <u>Yards</u> | <u>Net</u> | <u>Net Tons</u> |
|--------------|--------------|--------------|------------|-----------------|
| 20 | 0 | 0.0 | 1,143,120 | 571.56 |

5/29/2024 Totals

| <u>Loads</u> | <u>Units</u> | <u>Yards</u> | <u>Net</u> | <u>Net Tons</u> |
|--------------|--------------|--------------|------------|-----------------|
| 20 | 0 | 0.0 | 1,143,120 | 571.56 |

5/30/2024

COMM-97 Soil (100)

| | <u>Loads</u> | <u>Units</u> | <u>Yards</u> | <u>Net</u> | <u>Net Tons</u> |
|---|--------------|--------------|--------------|------------|-----------------|
| 22 Dry Dock Ave (C23-012-1-m) Totals | 4 | 0 | 0.0 | 282,720 | 141.36 |
| 420 Rutherford Ave Charlestown I-3A (T22-1496-1-M) Tot | 4 | 0 | 0.0 | 294,040 | 147.02 |
| Eversource Ductbank E Boston B-1 soil (T23-0302-2-B) To | 7 | 0 | 0.0 | 467,680 | 233.84 |
| MGH Boston Tunnel (T22-6455-1-B) Totals | 4 | 0 | 0.0 | 196,200 | 98.10 |
| Revere Road Excavate (T21-0279-4-M) Totals | 4 | 0 | 0.0 | 287,440 | 143.72 |
| UConn S. Campus Infrastructure Pkg 2 (T23-0313-1-M) To | 4 | 0 | 0.0 | 205,520 | 102.76 |

COMM-97 Soil (100) Totals

| <u>Loads</u> | <u>Units</u> | <u>Yards</u> | <u>Net</u> | <u>Net Tons</u> |
|--------------|--------------|--------------|------------|-----------------|
| 27 | 0 | 0.0 | 1,733,600 | 866.80 |

Report Date 06/10/2024 10:24:12 am

Page 7 of 8

Legend: I = Imported, E = Edited, M = Minimum Chg

580 River Street, LLC

Gross/Tare/Net Summary

Order: by Material (100,200,300,500) by Job Name Type: Incoming
From 05/01/2024 to 05/31/2024

| | <u>Loads</u> | <u>Units</u> | <u>Yards</u> | <u>Net</u> | <u>Net Tons</u> |
|-------------------------|--------------|--------------|--------------|------------|-----------------|
| <u>5/30/2024 Totals</u> | 27 | 0 | 0.0 | 1,733,600 | 866.80 |

5/31/2024

COMM-97 Soil (100)

| | <u>Loads</u> | <u>Units</u> | <u>Yards</u> | <u>Net</u> | <u>Net Tons</u> |
|---|--------------|--------------|--------------|------------|-----------------|
| 420 Rutherford Ave Charlestown I-3A (T22-1496-1-M) Tot: | 2 | 0 | 0.0 | 133,840 | 66.92 |
| MGH Boston Tunnel (T22-6455-1-B) Totals | 6 | 0 | 0.0 | 312,360 | 156.18 |
| Seaport Parcel L5 (T21-0228-1-B) Totals | 2 | 0 | 0.0 | 97,380 | 48.69 |

| | <u>Loads</u> | <u>Units</u> | <u>Yards</u> | <u>Net</u> | <u>Net Tons</u> |
|----------------------------------|--------------|--------------|--------------|------------|-----------------|
| <u>COMM-97 Soil (100) Totals</u> | 10 | 0 | 0.0 | 543,580 | 271.79 |

| | <u>Loads</u> | <u>Units</u> | <u>Yards</u> | <u>Net</u> | <u>Net Tons</u> |
|-------------------------|--------------|--------------|--------------|------------|-----------------|
| <u>5/31/2024 Totals</u> | 10 | 0 | 0.0 | 543,580 | 271.79 |

| | <u>Loads</u> | <u>Units</u> | <u>Yards</u> | <u>Net</u> | <u>Net Tons</u> |
|---------------------|--------------|--------------|--------------|------------|-----------------|
| Grand Totals | 508 | 0 | 0.0 | 31,434,300 | 15,717.15 |