

TOWN OF WINCHENDON

WINCHENDON TOWN CLERK  
RCUD JUN 15 2022 PM1:17

DH

Conservation Commission



Telephone (978) 297-5410

109 Front Street  
Winchendon, Massachusetts 01475-1758

WINCHENDON TOWN CLERK  
RCUD JUN 28 2022 PM3:02

DH

Legal Notice  
Winchendon Conservation Commission

Pursuant to the provisions of M.G.L. Chapter 131, Section 40, and the Town of Winchendon Wetlands Protection Bylaw, the Winchendon Conservation Commission will hold a public hearing on Thursday, July 14, 2022 at 6:15 pm to consider the Request for A determination of applicability filed by Mark Paquin for proposed vegetation management work within the 100-foot Buffer Zone to ~~Bordering Vegetated Wetlands at 50 Baldwinville State Rd, Assessor's Map 9-0-, Lot72.~~ <sup>35 Monomonic Rd West - (A)</sup> The hearing will be held in the Second Floor Auditorium at Town Hall - 109 Front St., Winchendon, MA 01475. Alternative translation and accommodation for disabled persons is available by advance request.

For additional information email [mmarro@townofwinchendon.com](mailto:mmarro@townofwinchendon.com).

July 6, 2022

# TOWN OF WINCHENDON

WINCHENDON TOWN CLERK  
ROUD JUN 15 2022 PM 1:17

*DH*

Conservation Commission



Telephone (978) 297-5410


109 Front Street  
Winchendon, Massachusetts 01475-1758

## Legal Notice Winchendon Conservation Commission

Pursuant to the provisions of M.G.L. Chapter 131, Section 40, and the Town of Winchendon Wetlands Protection Bylaw, the Winchendon Conservation Commission will hold a public hearing on Thursday, July 14, 2022 at 6:15 pm to consider the Request for A determination of applicability filed by Mark Paquin for proposed vegetation management work within the 100-foot Buffer Zone to Bordering Vegetated Wetlands at 50 Baldwinville State Rd, Assessor's Map 9-0-, Lot72. The hearing will be held in the Second Floor Auditorium at Town Hall - 109 Front St., Winchendon, MA 01475. Alternative translation and accommodation for disabled persons is available by advance request.

For additional information email [mmarro@townofwinchendon.com](mailto:mmarro@townofwinchendon.com).

July 6, 2022



Massachusetts Department of Environmental Protection  
Bureau of Resource Protection - Wetlands

City/Town \_\_\_\_\_

**WPA Form 1- Request for Determination of Applicability**

Massachusetts Wetlands Protection Act M.G.L. c. 131, §40

**A. General Information**

**Important:**  
When filling out forms on the computer, use only the tab key to move your cursor - do not use the return key.



1. Applicant:

✓ MARK PAQUIN Name TACACHANCE @ COMCAST.NET E-Mail Address  
36 MONOMONAC RD WEST Mailing Address  
Winchendon City/Town MA State 01475 Zip Code  
978-297-7102 Phone Number Fax Number (if applicable)

2. Representative (if any):

\_\_\_\_\_  
Firm  
\_\_\_\_\_  
Contact Name E-Mail Address  
\_\_\_\_\_  
Mailing Address  
\_\_\_\_\_  
City/Town State Zip Code  
\_\_\_\_\_  
Phone Number Fax Number (if applicable)


**B. Determinations**

1. I request the Winchendon make the following determination(s). Check any that apply:  
Conservation Commission

- a. whether the **area** depicted on plan(s) and/or map(s) referenced below is an area subject to jurisdiction of the Wetlands Protection Act.
- b. whether the **boundaries** of resource area(s) depicted on plan(s) and/or map(s) referenced below are accurately delineated.
- c. whether the **work** depicted on plan(s) referenced below is subject to the Wetlands Protection Act.
- d. whether the area and/or work depicted on plan(s) referenced below is subject to the jurisdiction of any **municipal wetlands ordinance** or **bylaw** of:

Town of Winchendon  
Name of Municipality

- e. whether the following **scope of alternatives** is adequate for work in the Riverfront Area as depicted on referenced plan(s).



Massachusetts Department of Environmental Protection  
Bureau of Resource Protection - Wetlands

City/Town \_\_\_\_\_

**WPA Form 1 - Request for Determination of Applicability**

Massachusetts Wetlands Protection Act M.G.L. c. 131, §40

**C. Project Description**

1. a. Project Location (use maps and plans to identify the location of the area subject to this request):

✓ 36 Monomac Rd W

Street Address

✓ Winchendon, MA

City/Town

9-0

Assessors Map/Plat Number

72

Parcel/Lot Number

b. Area Description (use additional paper, if necessary):

\_\_\_\_\_

c. Plan and/or Map Reference(s):

Hand sketch

Title

June 2022

Date

Title

Date

Title

Date

2. a. Work Description (use additional paper and/or provide plan(s) of work, if necessary):

✓ PULL UNDER BRUSH

\_\_\_\_\_



## WPA Form 1 - Request for Determination of Applicability

Massachusetts Wetlands Protection Act M.G.L. c. 131, §40

### C. Project Description (cont.)

b. Identify provisions of the Wetlands Protection Act or regulations which may exempt the applicant from having to file a Notice of Intent for all or part of the described work (use additional paper, if necessary).


N?A

~~a. If this application is a Request for Determination of Scope of Alternatives for work in the Riverfront Area, indicate the one classification below that best describes the project.~~

- Single family house on a lot recorded on or before 8/1/96
- Single family house on a lot recorded after 8/1/96
- Expansion of an existing structure on a lot recorded after 8/1/96
- Project, other than a single-family house or public project, where the applicant owned the lot before 8/7/96
- New agriculture or aquaculture project
- Public project where funds were appropriated prior to 8/7/96
- Project on a lot shown on an approved, definitive subdivision plan where there is a recorded deed restriction limiting total alteration of the Riverfront Area for the entire subdivision
- Residential subdivision; institutional, industrial, or commercial project
- Municipal project
- District, county, state, or federal government project
- Project required to evaluate off-site alternatives in more than one municipality in an Environmental Impact Report under MEPA or in an alternatives analysis pursuant to an application for a 404 permit from the U.S. Army Corps of Engineers or 401 Water Quality Certification from the Department of Environmental Protection.

b. Provide evidence (e.g., record of date subdivision lot was recorded) supporting the classification above (use additional paper and/or attach appropriate documents, if necessary.)

N/A



**Massachusetts Department of Environmental Protection**  
Bureau of Resource Protection - Wetlands

\_\_\_\_\_  
City/Town

**WPA Form 1 - Request for Determination of Applicability**

Massachusetts Wetlands Protection Act M.G.L. c. 131, §40

**D. Signatures and Submittal Requirements**

I hereby certify under the penalties of perjury that the foregoing Request for Determination of Applicability and accompanying plans, documents, and supporting data are true and complete to the best of my knowledge.

I further certify that the property owner, if different from the applicant, and the appropriate DEP Regional Office were sent a complete copy of this Request (including all appropriate documentation) simultaneously with the submittal of this Request to the Conservation Commission.

Failure by the applicant to send copies in a timely manner may result in dismissal of the Request for Determination of Applicability.

Name and address of the property owner:

same

\_\_\_\_\_  
Name

\_\_\_\_\_  
Mailing Address


\_\_\_\_\_  
City/Town

\_\_\_\_\_  
State

\_\_\_\_\_  
Zip Code

Signatures:

I also understand that notification of this Request will be placed in a local newspaper at my expense in accordance with Section 10.05(3)(b)(1) of the Wetlands Protection Act regulations.

  
\_\_\_\_\_  
Signature of Applicant

\_\_\_\_\_  
Date

\_\_\_\_\_  
Signature of Representative (if any)

\_\_\_\_\_  
Date











