

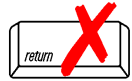
Massachusetts Department of Environmental Protection
Bureau of Resource Protection - Wetlands
**WPA Form 1- Request for Determination of
Applicability**

Winchendon
City/Town

Massachusetts Wetlands Protection Act M.G.L. c. 131, §40

A. General Information

Important:
When filling out forms on the computer, use only the tab key to move your cursor - do not use the return key.



Applicant:

Emilia Fanelli _____ efanelli21@gmail.com
Name E-Mail Address

119 Laurel St _____
Mailing Address

Winchendon _____ MA _____ 01475
City/Town State Zip Code

508-423-4909 _____ 617-513-7509 _____
Phone Number Fax Number (if applicable)

2. Representative (if any):

Firm

Contact Name E-Mail Address

Mailing Address

City/Town State Zip Code

Phone Number Fax Number (if applicable)

B. Determinations

I request the Winchendon _____ make the following determination(s). Check any that apply:
Conservation Commission

- a. whether the **area** depicted on plan(s) and/or map(s) referenced below is an area subject to jurisdiction of the Wetlands Protection Act.
- b. whether the **boundaries** of resource area(s) depicted on plan(s) and/or map(s) referenced below are accurately delineated.
- c. whether the **work** depicted on plan(s) referenced below is subject to the Wetlands Protection Act.
- d. whether the area and/or work depicted on plan(s) referenced below is subject to the jurisdiction of any **municipal wetlands ordinance** or **bylaw** of:

Winchendon _____
Name of Municipality

- e. whether the following **scope of alternatives** is adequate for work in the Riverfront Area as depicted on referenced plan(s).



WPA Form 1- Request for Determination of Applicability

Massachusetts Wetlands Protection Act M.G.L. c. 131, §40

C. Project Description

1. a. Project Location (use maps and plans to identify the location of the area subject to this request):

119 Laurel Road Winchendon
Street Address City/Town

5D1-0 77
Assessors Map/Plat Number Parcel/Lot Number

b. Area Description (use additional paper, if necessary):

c. Plan and/or Map Reference(s):

Sketch of Fencing June 2022
Title Date

Title Date

Title Date

a. Work Description (use additional paper and/or provide plan(s) of work, if necessary):



WPA Form 1- Request for Determination of Applicability


Massachusetts Wetlands Protection Act M.G.L. c. 131, §40

Construction of a fence no closer than 50 feet from the wetlands edge.

C. Project Description (cont.)

b. Identify provisions of the Wetlands Protection Act or regulations which may exempt the applicant from having to file a Notice of Intent for all or part of the described work (use additional paper, if necessary).

Not applicable



WPA Form 1- Request for Determination of Applicability

Massachusetts Wetlands Protection Act M.G.L. c. 131, §40


3. a. If this application is a Request for Determination of Scope of Alternatives for work in the Riverfront Area, indicate the one classification below that best describes the project.

- Single family house on a lot recorded on or before 8/1/96
- Single family house on a lot recorded after 8/1/96
- Expansion of an existing structure on a lot recorded after 8/1/96
- Project, other than a single family house or public project, where the applicant owned the lot before 8/7/96
- New agriculture or aquaculture project
- Public project where funds were appropriated prior to 8/7/96
- Project on a lot shown on an approved, definitive subdivision plan where there is a recorded deed restriction limiting total alteration of the Riverfront Area for the entire subdivision
- Residential subdivision; institutional, industrial, or commercial project
- Municipal project
- District, county, state, or federal government project
- Project required to evaluate off-site alternatives in more than one municipality in an Environmental Impact Report under MEPA or in an alternatives analysis pursuant to an application for a 404 permit from the U.S. Army Corps of Engineers or 401 Water Quality Certification from the Department of Environmental Protection.

b. Provide evidence (e.g., record of date subdivision lot was recorded) supporting the classification above (use additional paper and/or attach appropriate documents, if necessary.)

NOT APPLICABLE

D. Signatures and Submittal Requirements



WPA Form 1- Request for Determination of Applicability

Massachusetts Wetlands Protection Act M.G.L. c. 131, §40

I hereby certify under the penalties of perjury that the foregoing Request for Determination of Applicability and accompanying plans, documents, and supporting data are true and complete to the best of my knowledge.

I further certify that the property owner, if different from the applicant, and the appropriate DEP Regional Office were sent a complete copy of this Request (including all appropriate documentation) simultaneously with the submittal of this Request to the Conservation Commission.

Failure by the applicant to send copies in a timely manner may result in dismissal of the Request for Determination of Applicability.

Name and address of the property owner:

same

Name

Mailing Address

City/Town

State

Zip Code

Signatures:

I also understand that notification of this Request will be placed in a local newspaper at my expense in accordance with Section 10.05(3)(b)(1) of the Wetlands Protection Act regulations.

Emilia Fanelli

Signature of Applicant

06/09/22

Date

Signature of Representative (if any)

Date